



START **Logan International Airport (BOS):** 617-428-2800
1 Fish Pier, Boston, MA 02210, US

END **230 Lake Shore Dr**
Franklin, NH 03235-2303, US

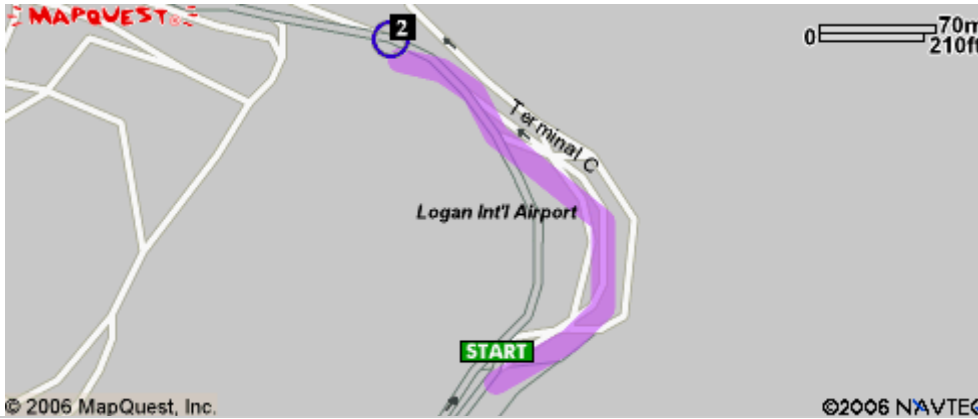
Total Est. Time:
1 hour, 52 minutes

Total Est. Distance:
95.42 miles

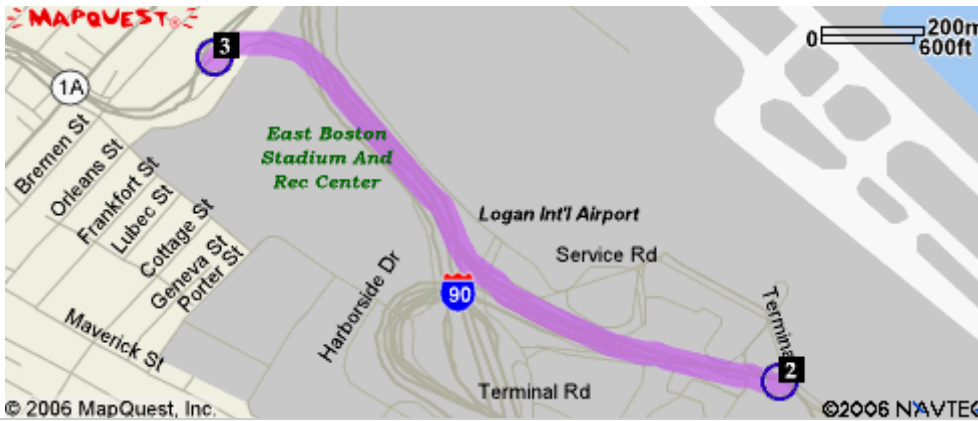
Maneuvers


Distance

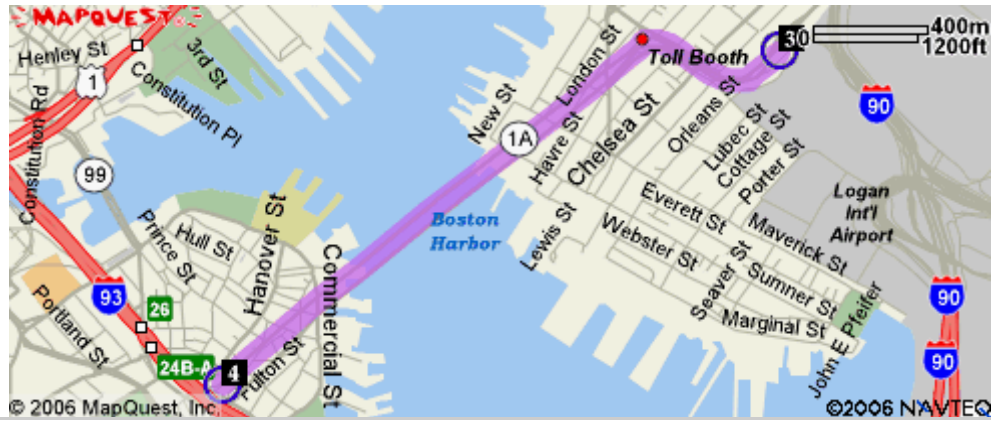
START **1:** Start out going NORTH on TERMINAL C / TERMINAL D. 0.1 miles



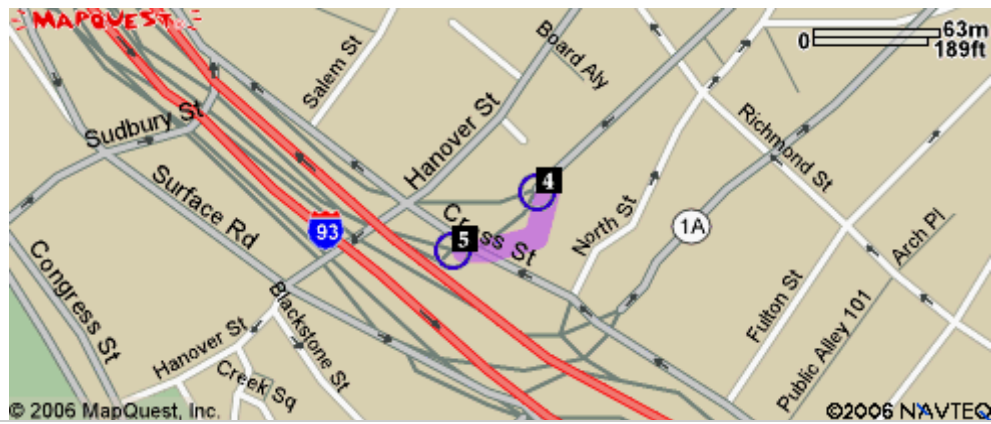
 **2:** Turn SLIGHT LEFT onto ramp. 0.8 miles



 **3:** Stay STRAIGHT to go onto MA-1A S / WILLIAM F MCCLELLAN HWY / EAST BOSTON EXPY (Portions toll). 1.5 miles



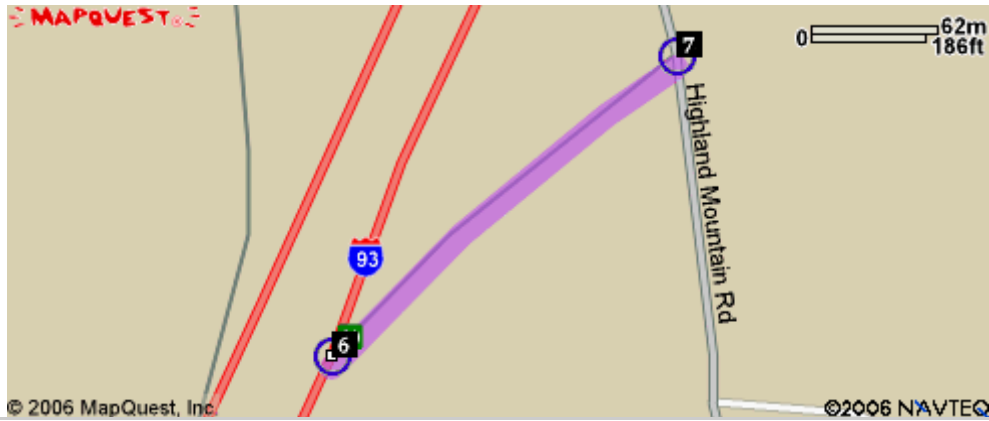
4: Turn SLIGHT LEFT to take the ramp toward I-93 NORTH / GOVERNMENT <0.1 miles CENTER.



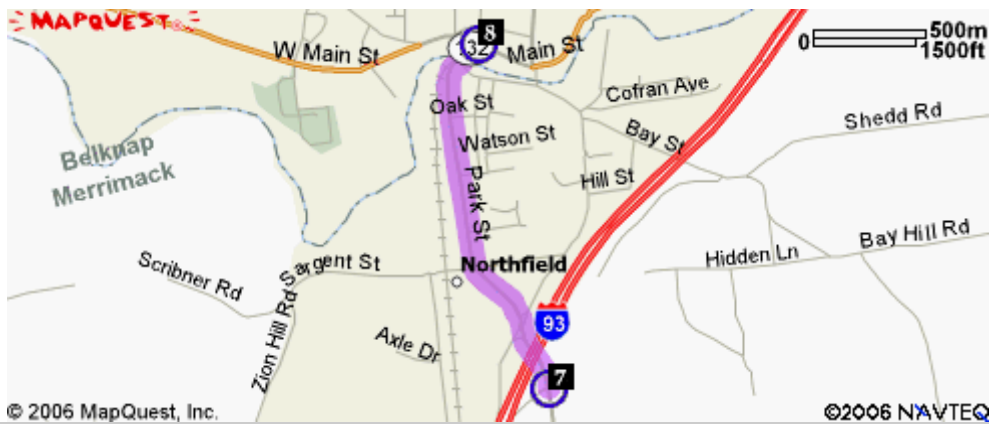
5: Merge onto I-93 N (Portions toll) (Crossing into NEW HAMPSHIRE). 83.4 miles



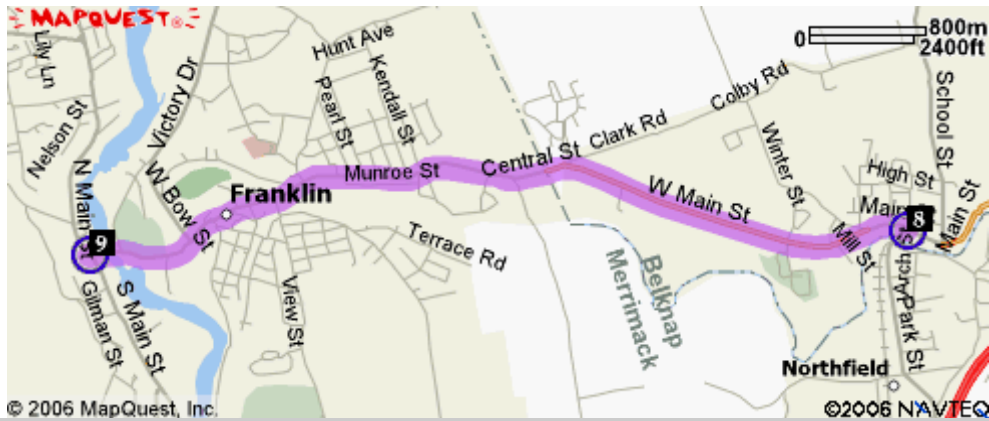
6: Take the RT-132 exit- EXIT 19- toward NORTHFIELD / FRANKLIN. 0.1 miles



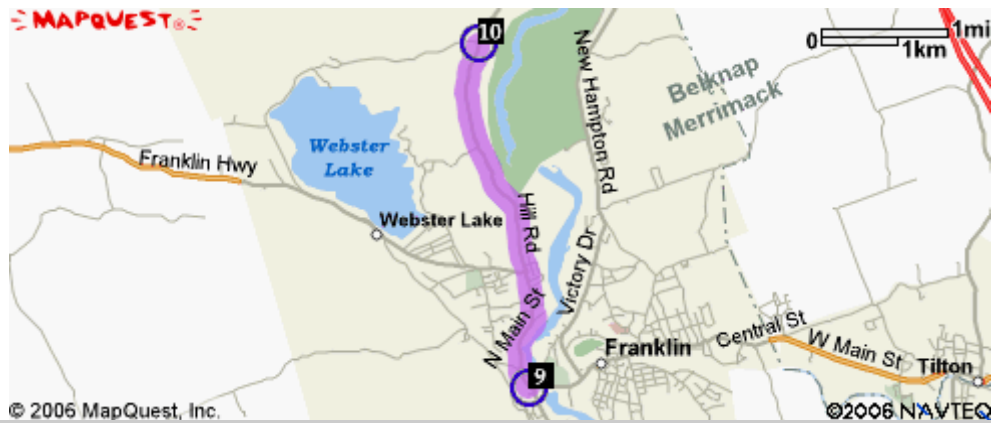
7: Turn LEFT onto NH-132 / PARK ST. Continue to follow NH-132. 1.1 miles



8: Turn LEFT onto MAIN ST / US-3 / NH-11 / DANIEL WEBSTER HWY. Continue to follow US-3 / NH-11 / DANIEL WEBSTER HWY. 3.6 miles

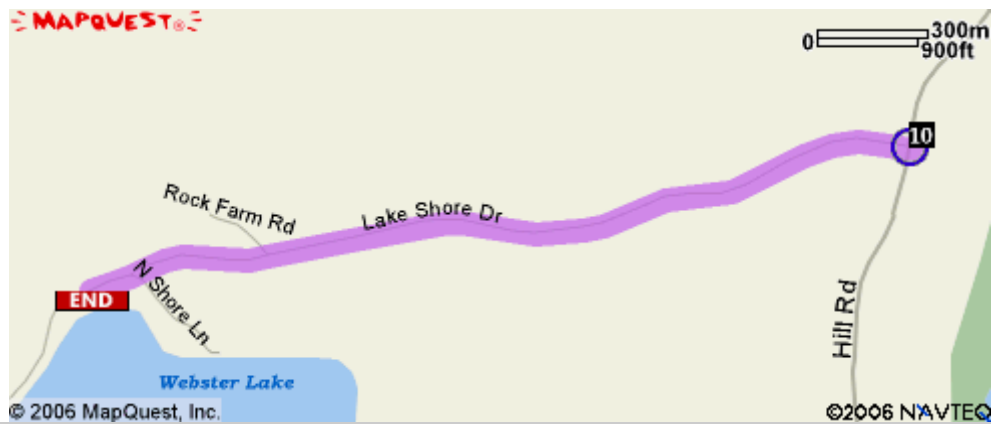


9: Turn RIGHT onto N MAIN ST / NH-11 / NH-3A. Continue to follow NH-3A. 3.0 miles



10: Turn LEFT onto LAKE SHORE DR.

1.4 miles



11: End at **230 Lake Shore Dr**
Franklin, NH 03235-2303, US



Total Est. Time: 1 hour, 52 minutes

Total Est. Distance: 95.42 miles



All rights reserved. Use Subject to License/Copyright

These directions are informational only. No representation is made or warranty given as to their content, road conditions or route usability or expeditiousness. User assumes all risk of use. MapQuest and its suppliers assume no responsibility for any loss or delay resulting from such