



**START** **Manchester Airport (MHT):**  
603-624-6539  
1 Airport Rd # 300, Manchester, NH  
03103, US

**END** **230 Lake Shore Dr**  
Franklin, NH 03235-2303, US

**Total Est. Time:**  
1 hour, 6 minutes


**Total Est. Distance:**  
49.64 miles

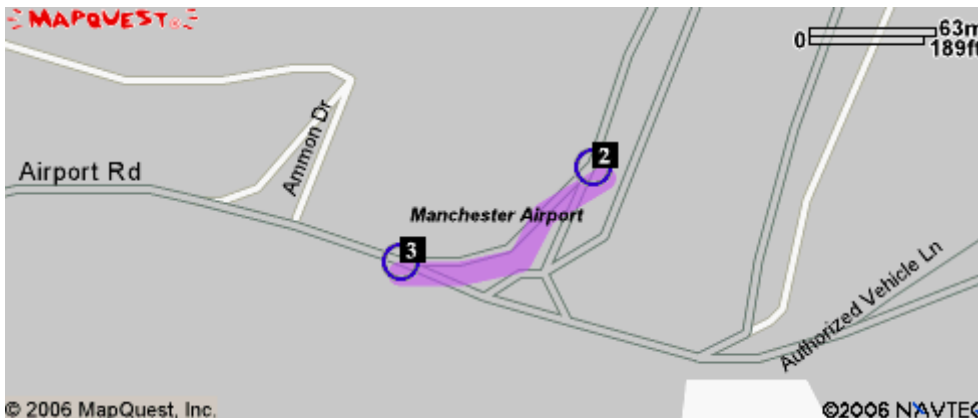
**Maneuvers**

**Distance**

**START** **1:** Start out going SOUTH on AIRPORT RD. 0.2 miles



 **2:** Take AIRPORT RD toward AIRPORT EXIT / LONG TERM PARKING. <0.1 miles



 **3:** Turn SLIGHT RIGHT to stay on AIRPORT RD. 0.5 miles



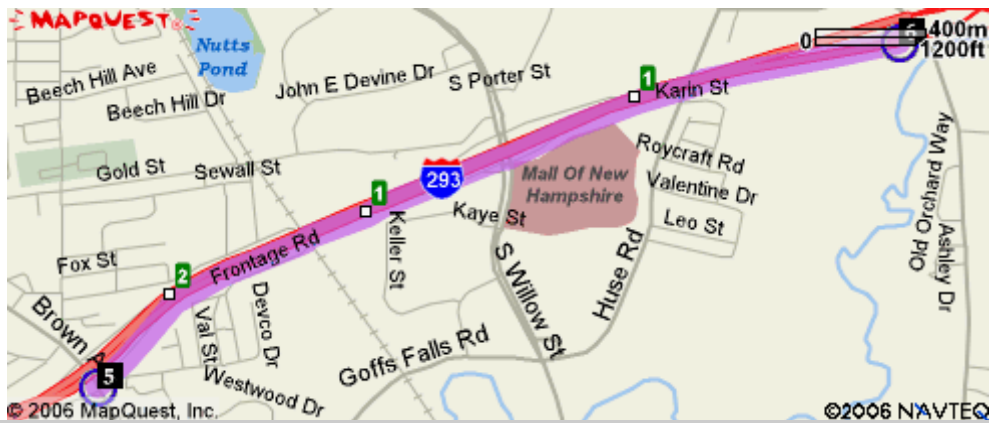
**4:** Stay STRAIGHT to go onto BROWN AVE / NH-3A.

1.4 miles



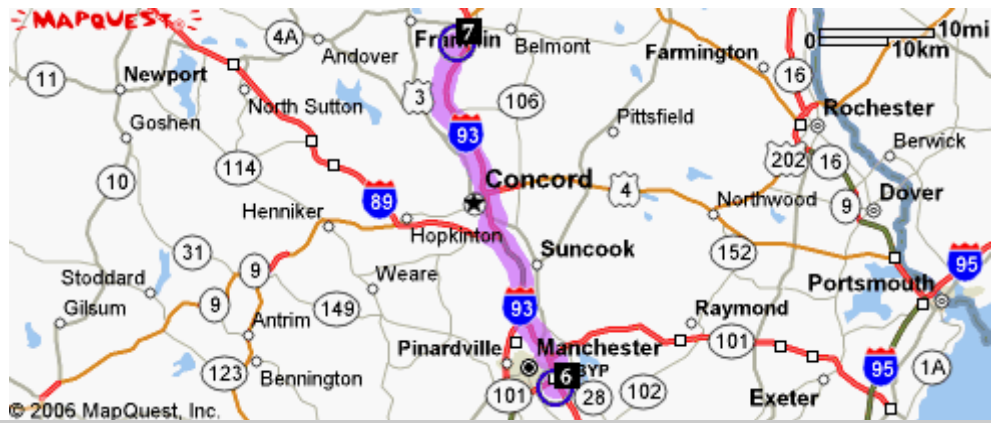
**5:** Merge onto I-293 S / NH-101 E toward CONCORD / SALEM / PORTSMOUTH.

1.9 miles



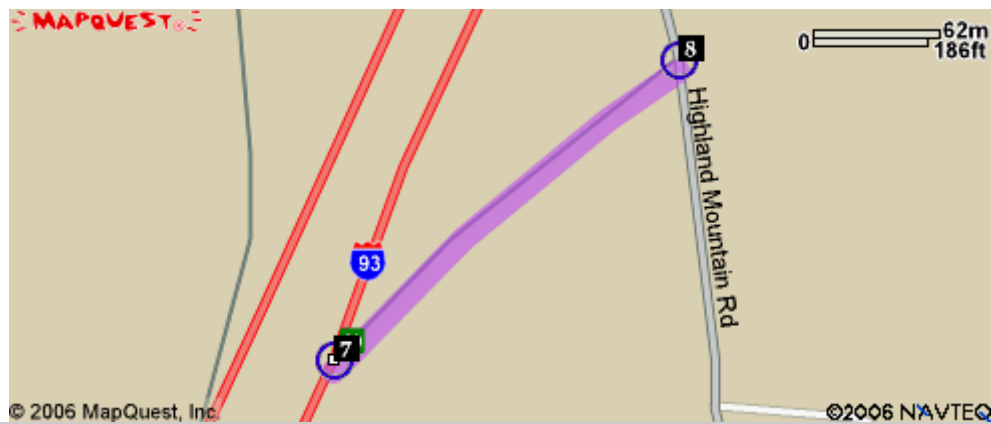
**6:** Merge onto I-93 N via the exit on the LEFT toward CONCORD / PORTSMOUTH (Portions toll).

36.0 miles



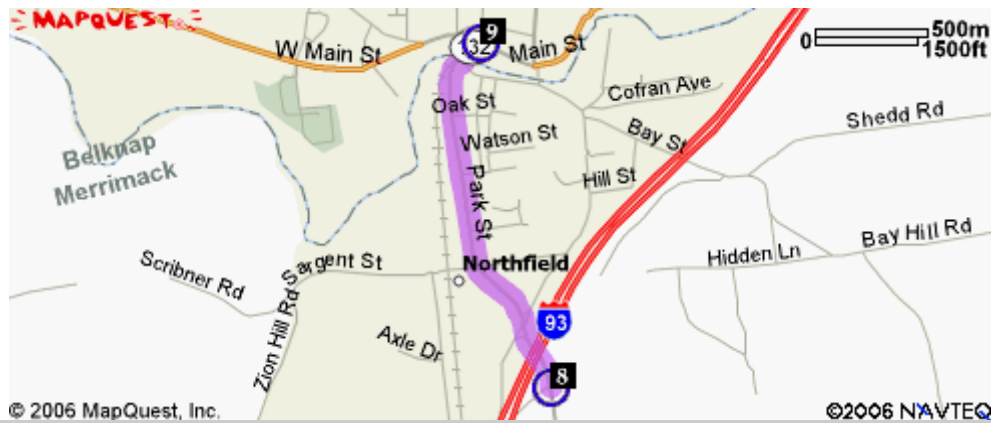
**7:** Take the RT-132 exit- EXIT 19- toward NORTHFIELD / FRANKLIN.

0.1 miles



**8:** Turn LEFT onto NH-132 / PARK ST. Continue to follow NH-132.

1.1 miles



**9:** Turn LEFT onto MAIN ST / US-3 / NH-11 / DANIEL WEBSTER HWY.  
Continue to follow US-3 / NH-11 / DANIEL WEBSTER HWY.

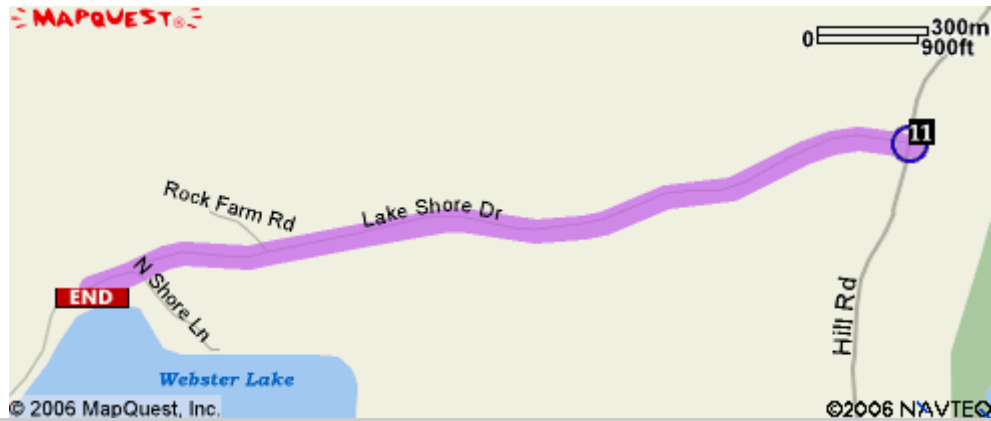
3.6 miles



**10:** Turn RIGHT onto N MAIN ST / NH-11 / NH-3A. Continue to follow NH- 3.0 miles  
3A.



**11:** Turn LEFT onto LAKE SHORE DR. 1.4 miles



**12:** End at **230 Lake Shore Dr**  
Franklin, NH 03235-2303, US



**Total Est. Time:** 1 hour, 6 minutes

**Total Est. Distance:** 49.64 miles



All rights reserved. Use Subject to License/Copyright

These directions are informational only. No representation is made or warranty given as to their content, road conditions or route usability or expeditiousness. User assumes all risk of use. MapQuest and its suppliers assume no responsibility for any loss or delay resulting from such